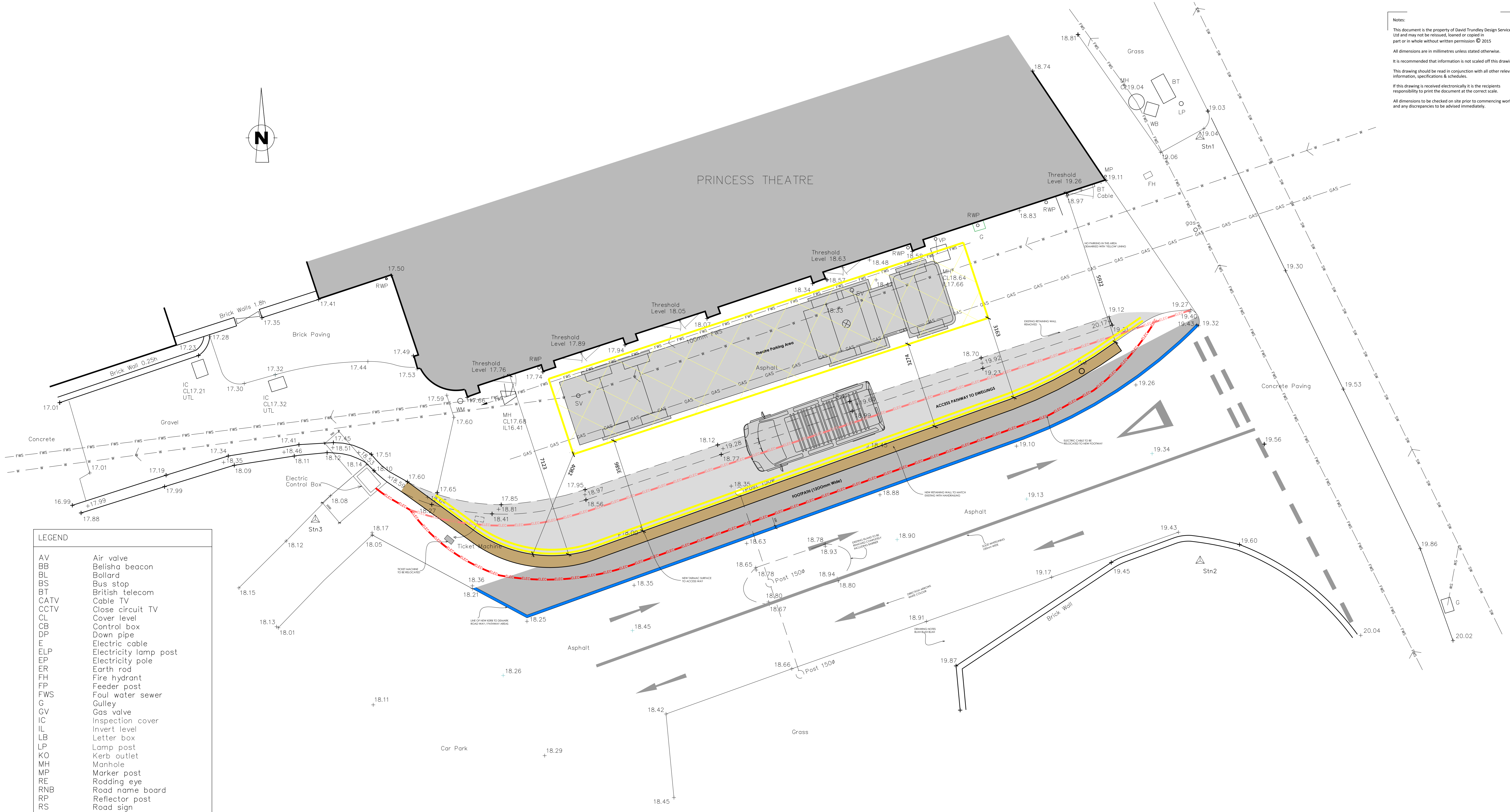
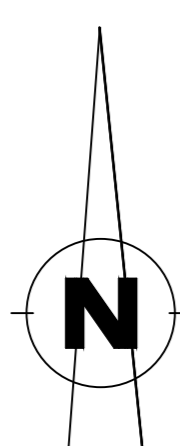


Notes:
 This document is the property of David Trundley Design Services Ltd and may not be reissued, loaned or copied in part or in whole without written permission © 2015.
 All dimensions are in millimetres unless stated otherwise.
 It is recommended that information is not scaled off this drawing.
 This drawing should be read in conjunction with all other relevant information, specifications & schedules.
 If this drawing is received electronically it is the recipient's responsibility to print the document at the correct scale.
 All dimensions to be checked on site prior to commencing work and any discrepancies to be advised immediately.



LEGEND

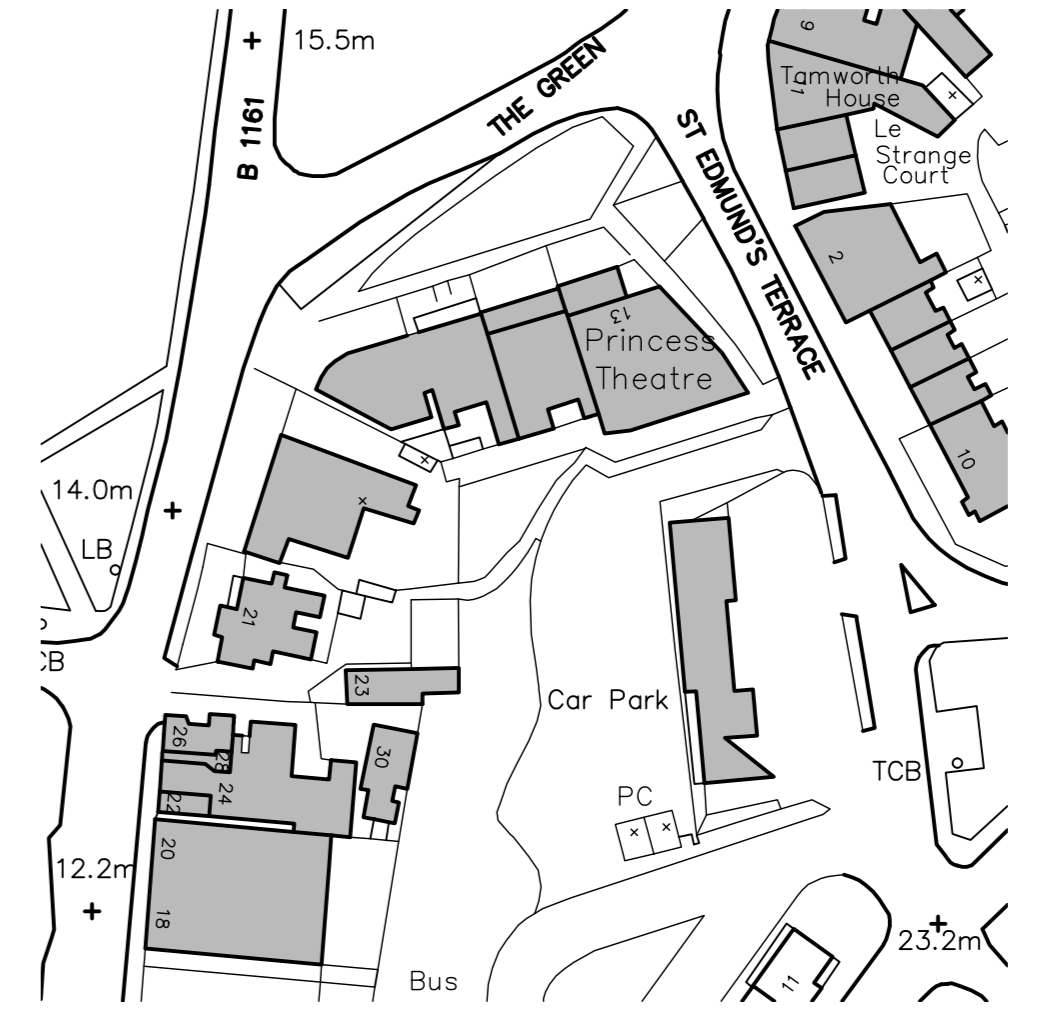
AV	Air valve
BB	Belisha beacon
BL	Bollard
BS	Bus stop
BT	British telecom
CATV	Cable TV
CCTV	Close circuit TV
CL	Cover level
CB	Control box
DP	Down pipe
E	Electric cable
ELP	Electricity lamp post
EP	Electricity pole
ER	Earth rod
FH	Fire hydrant
FP	Feeder post
FWS	Foul water sewer
G	Gully
GV	Gas valve
IC	Inspection cover
IL	Invert level
LB	Letter box
LP	Lamp post
KO	Kerb outlet
MH	Manhole
MP	Marker post
RE	Rodding eye
RNB	Road name board
RP	Reflector post
RS	Road sign
RWP	Rain water pipe
SC	Stop cock
SP	Sign post
SV	Sluice valve
SWS	Surface water sewer
SY	Stay
TBB	Telephone pole box
U/C	Unknown cover
UTL	Unable to lift
WB	Waste bin
WM	Water meter
WO	Wash out
W	Water

LOCAL GRID COORDINATES

STN	EASTING	NORTHING	LEVEL	REMARKS
1	500.000	516.036	19.059	NAIL
2	500.000	500.000	20.000	NAIL
3	466.562	501.556	18.111	NAIL

All levels related to Stn2, arbitrary value 20.00 metres.

NOTES:
 This drawing is copyright and may not be reproduced without the permission of A & B Surveys.
 Drainage pipe sizes (where shown) have been determined from the surface and should be regarded as approximate only.
 Tree species (where shown) should be treated with caution and expert identification is advised.



LOCATION PLAN
 Scale: 1:1250

A	18.04.2015	NEW ENTRANCE WALL BE POSITIONED, VEHICLES AND DIMENSION ADDED
18	18.04.2015	REVISION DESCRIPTION

trundley
 DESIGN SERVICES
 www.trundley.com
 Salgate Barn, Hingham Road, King Lynn, Norfolk PE34 4BY
 Tel: 01553 617200, Fax: 01553 617874, Email: enquiries@trundley.com

Project Title:
BOROUGH COUNCIL KINGS LYNN & WEST NORFOLK

PRINCESS THEATRE ACCESS ROAD ALTERATION

Drawing Title:
PROPOSED PLAN

Scale: 1:50 @ A0 Date: 2015 Drawn: TN/ LRTG

Drawing Number:
15-L33-P002A

Checked by: Date: If this drawing is unsigned in the check box then the drawing is an unauthorised issue and should not be used for any purposes